



Oxfordshire Oesophageal
and Stomach Organisation

REGISTERED CHARITY No: 1152733

Walk with OOSO

enjoy the ancient Ridgeway trail



Beat cancer together

Our Charity works closely with the Churchill Hospital Upper GI clinical team, supporting oesophageal and stomach cancer patients and their families.

Our target is to raise £100,000 towards six important projects that will help new patients survive these cancers. So far, we have raised £70,000. Please join us in this sponsored walk, and help us achieve our target.



4-day Sponsored Walk

Friday 16th – Monday 19th August

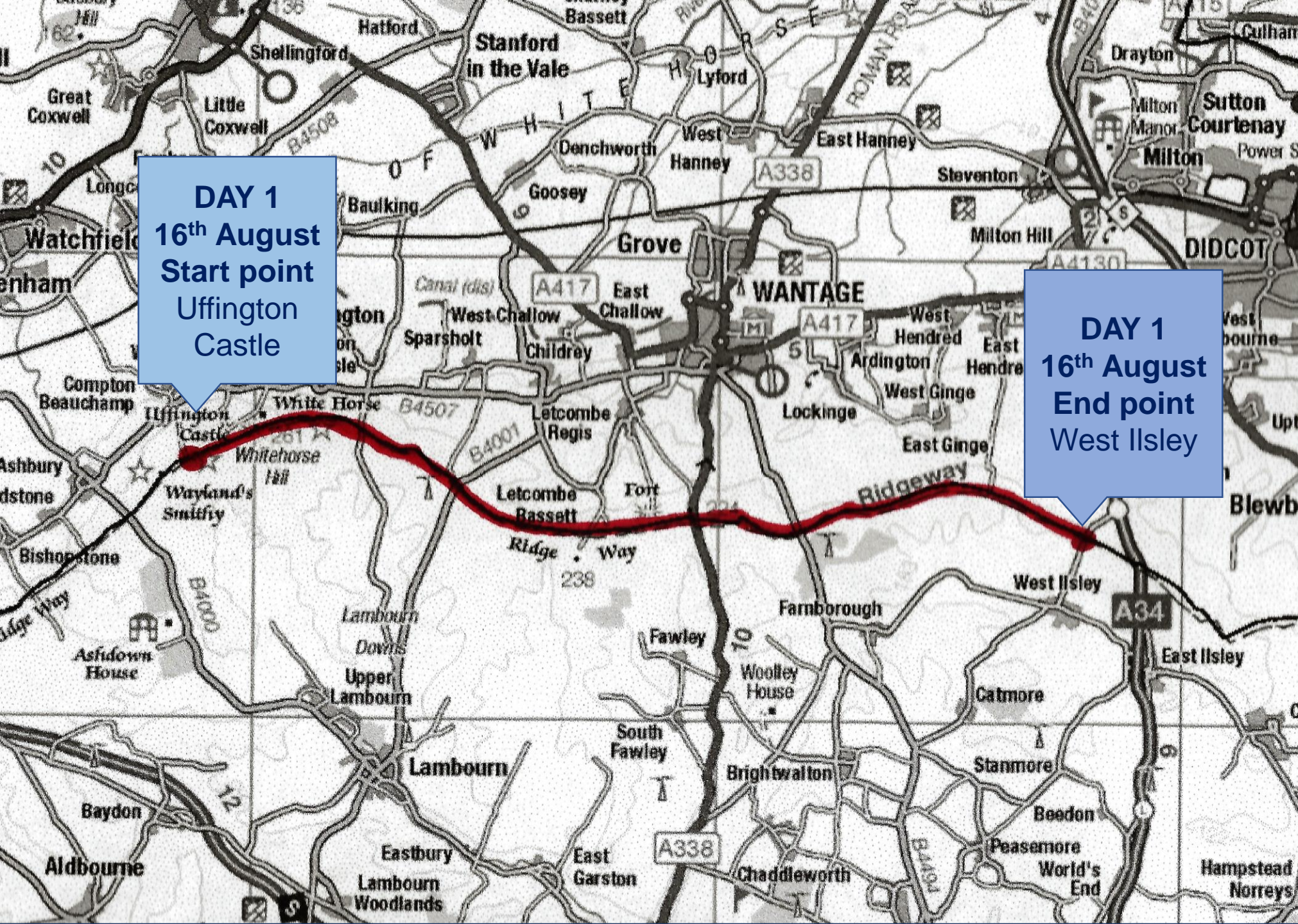
Uffington White Horse to Pulpit Fort

4 stages, approximately 5 hours /day,
a total distance of 50 miles,
but walk as far as you want!
Or just join us for a shorter walk.

For more information contact us:

Email: enquiries@ooso.org.uk

Or call Jackie on 07711 160766



Itinerary

Day 1

Friday 16th August

Departure: 10am

Start: Uffington castle
Post code: SN7 7QN

End: West Ilsley
Post code: OX12 8QX

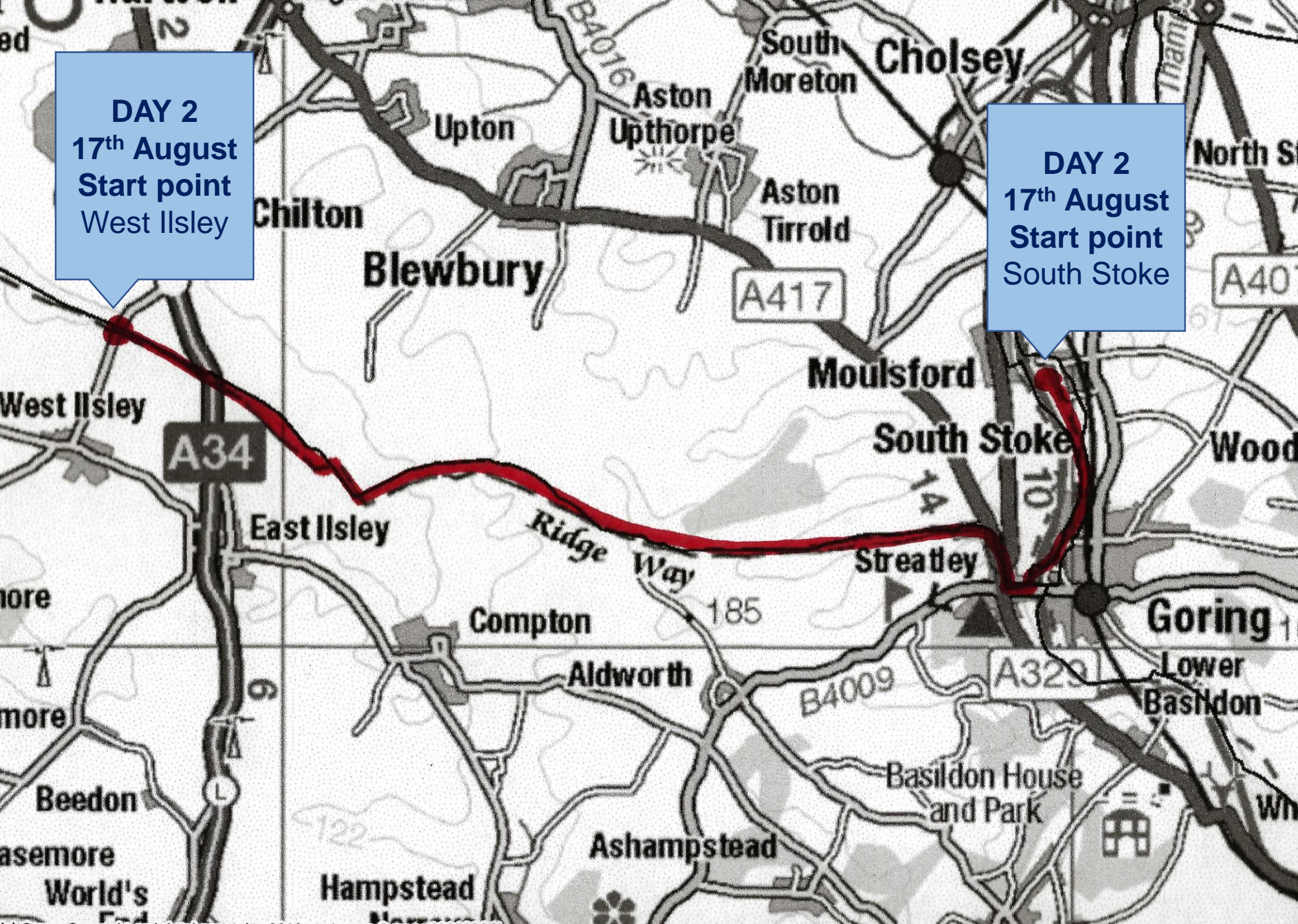
Distance: 13.3 miles

DAY 1
16th August
Start point
Uffington
Castle

DAY 1
16th August
End point
West Ilsley

DAY 2
17th August
Start point
West Ilsley

DAY 2
17th August
Start point
South Stoke



Itinerary

Day 2

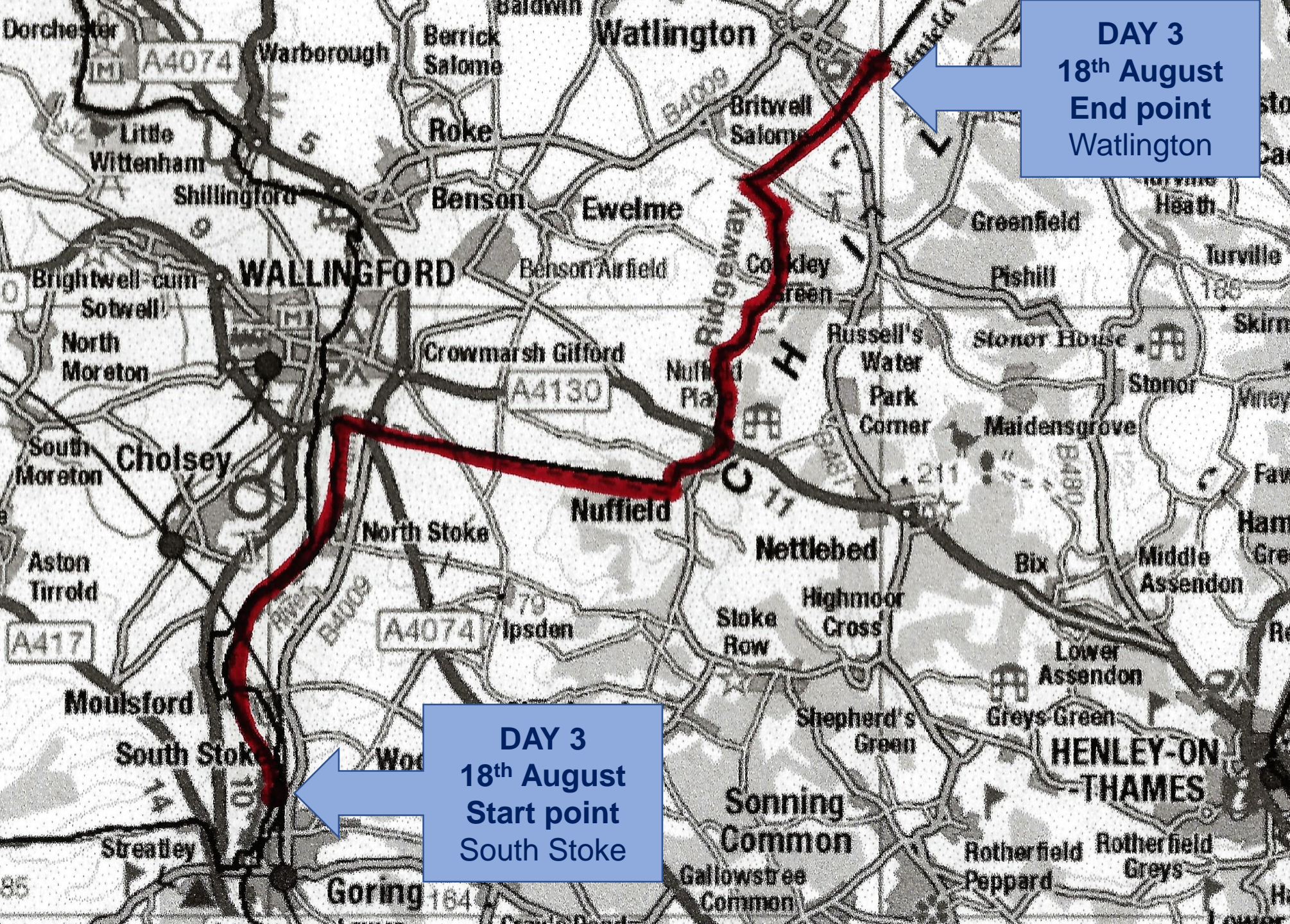
Saturday 17th August

Departure: 10am

Start: West Ilsley
Post code: OX12 8QX

End: South Stoke
Pike & Perch Inn
Post code: RG8 0JS

Distance: 12.8 miles



DAY 3
18th August
End point
Watlington

DAY 3
18th August
Start point
South Stoke

Itinerary

Day 3

Sunday 18th August

Departure: 10am

Start: South Stoke,
Pike & Perch Inn
Post code: RG8 0JS

End: Watlington
Post code: OX49 5AF

Distance: 10.7 miles

DAY 4
19th August
End point
The Plough Inn

Itinerary

Day 4

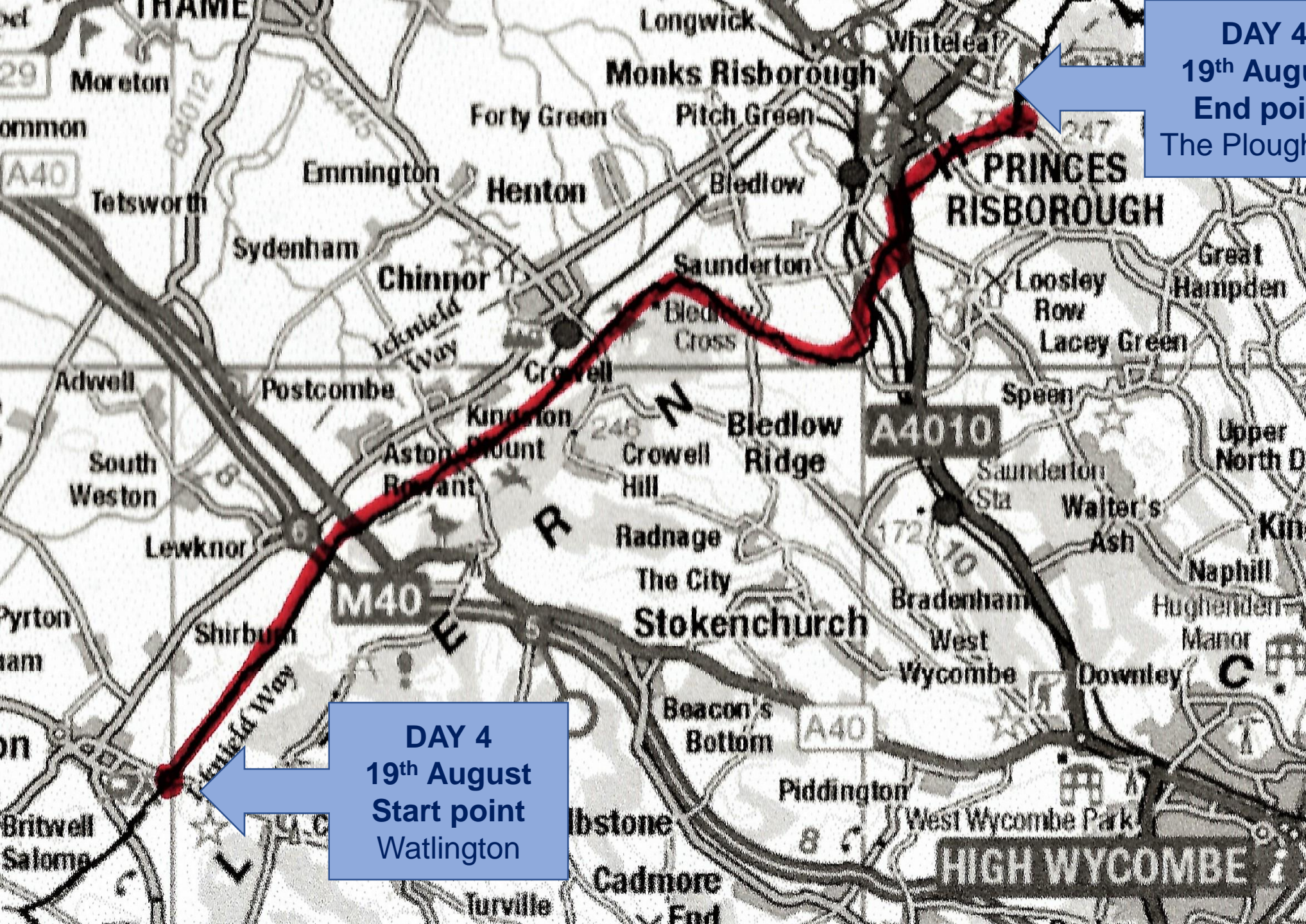
Monday 19th August

Departure: 10am

Start: Watlington
Post code: OX49 5AF

End: The Plough Inn
Post code: HP27 0NB

Distance: 13.2 miles



DAY 4
19th August
Start point
Watlington